

DEDICATED BIKE LANE

Memorial Boulevard Bike Lane





Median

Taffic Lane

Bike Lane

Sidewalk



Dedicated Bike Lane areas are defined by a 2 foot wide longitudinal buffer and marked by signs and roadway symbols.

Drivers must stay on the left side of the buffer in the Traffic Lane while driving and can only cross the bike lane when making a turn. Drivers may not enter the bike lane or buffer area to pass another motorist.

SHARED LANE

Memorial Boulevard Bike Lane



Median

Traffic Lane

Shared Lane

Sidewalk



Shared Lane Markings (SLMs), or “sharrows,” are road markings used to indicate a shared lane environment for bicycles and motorists. In shared lane areas, bikes may use the full lane.

Shared lanes provide direction to bicycle traffic and reinforce the legitimacy of bicycle traffic on the street.

BIKE LANE + PARALLEL PARKING

Memorial Boulevard Bike Lane



Traffic Lane



Bike Lane



Parallel Parking



Sidewalk

13 parallel parking spots along the eastbound side of Memorial Boulevard, neighboring Associated Spring, will remain available for use.



Motorists are permitted to enter the bike lane and buffer areas when parking in an authorized parallel parking space.



BIKE LANE AHEAD

Memorial Boulevard Bike Lane




Median



Traffic Lane

Bike Lane



Sidewalk



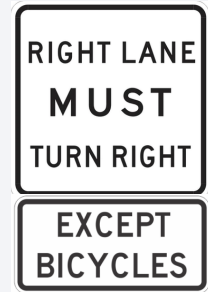

When entering the Bike Lane area, a buffer will begin and traffic will taper to one lane. Bicyclists travel in the same direction as the adjacent lane.



Parking is not allowed in bike lanes.

TURNING AND SHARED LANES

Memorial Boulevard Bike Lane



When approaching an intersection, the bike lane will transition to a shared lane. Drivers should use caution and yield to bicyclists going straight.



When the bike lane ends and in shared lanes, cyclists may ride in or near the middle of the lane. Bicyclists are reminded to follow the rules of the road and obey all traffic control devices, including signals and stop signs.